

Lone Star Leadership Academy Houston/Galveston

Student Drop-Off on Sunday

Location: Jones Creek Ranch Park
7714 FM 359
Richmond, TX 77469

When you arrive:

- Check-in will take place just past the entrance at the first building on the right (marked with a star on the map below).
- Leave your luggage in your vehicle.

Time: 3:30 PM

Contact Information

If you have any questions on Sunday, call the number below to speak with the camp director. If you cannot reach the director, call the office cell phones in the order listed below.

1. **Camp Director/Emergency Cell Phone:** 682-558-1598
2. **Office Cell Phone/Ashley Barnes:** 817-714-2134
3. **Office Cell Phone/Rhonda Richardson:** 817-703-2287

Transportation Changes

Requests to add the charter bus transportation option (departing from and returning to the Dallas/Fort Worth area) must be made **in writing** no later than **two Fridays (nine calendar days) prior to the camp start date**. The fee is \$70.00.

Driving Directions*

**Education in Action recommends that you plan your route prior to departing for drop-off.*

From Dallas

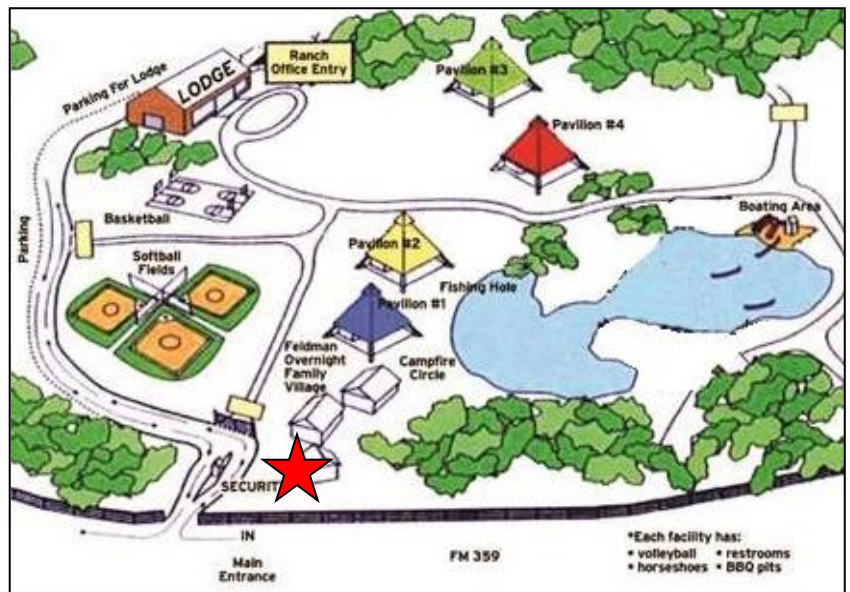
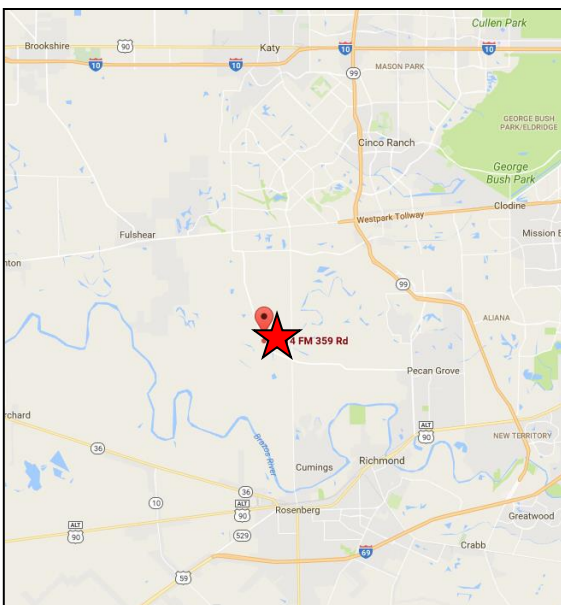
Take I-45 S. Take the Sam Houston Tollway West exit (EXIT 60B) toward Beltway 8 East / Bush Intercontinental Airport. Merge onto Sam Houston Tollway West (Portions toll). Merge onto I-10 W / US-90 W toward San Antonio to Grand Parkway / TX-99 S. Continue 5 miles on Grand Parkway to FM 1093 (West of Westheimer Houston Toll Road) and turn right. Continue 2 miles on FM 1093 to FM 723 / Spring Green Road and turn left at the red light. Continue 5 miles on FM 723 to FM 359 / Richmond Foster Road and turn right at the red light. Continue 1 mile on FM 359 to Jones Creek Ranch Park.

From Highway 59

Take HWY 59 South to HWY 6. Exit HWY 6 and turn right. Continue 2 miles on HWY 6 and turn left onto HWY 90A. Continue 5 miles on HWY 90A and turn right onto FM 359. Go approximately 8 miles on FM 359 to Jones Creek Ranch Park.

From Interstate 10

Take I-10 West to Grand Pkwy./TX 99. Continue 5 miles on Grand Pkwy. to FM 1093 (West of Westheimer Houston Toll Road) and turn right. Continue 2 miles on FM 1093 to FM 723/Spring Green Road and turn left at the light. Continue 5 miles on FM 723 to FM 359/Richmond Foster Rd. and turn right at the light. Continue 1 mile on FM 359 to Jones Creek Ranch Park.



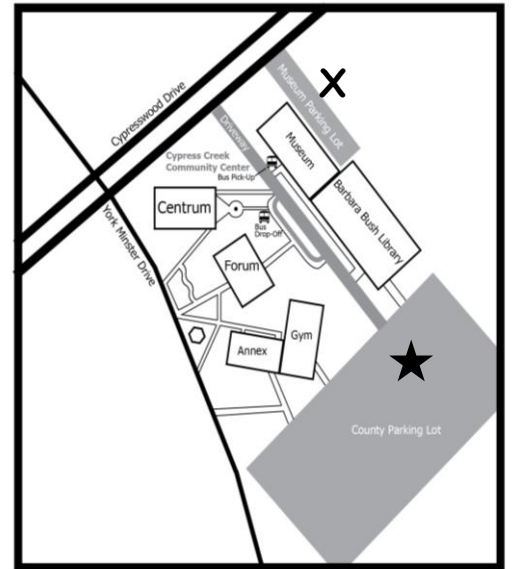
Lone Star Leadership Academy Houston/Galveston

Student Pick-Up on Friday

Location: Pearl Fincher Museum of Fine Arts
6815 Cypresswood Dr.
Spring, TX 77379

Time: 1:00 PM

When you arrive: Do not park in the lot behind the museum that says “Museum Parking.” It is for museum staff only. Please park in the Harris County parking lot behind the Barbara Bush Library (marked with a star on the map to the right). The charter bus will be parked in this lot. Please park near the bus so that you can transfer your student’s luggage. **Please do not enter the museum;** your student will meet you at the bus.



Driving Directions*

**Education in Action recommends that you plan your route prior to departing for pick-up.*

From Houston

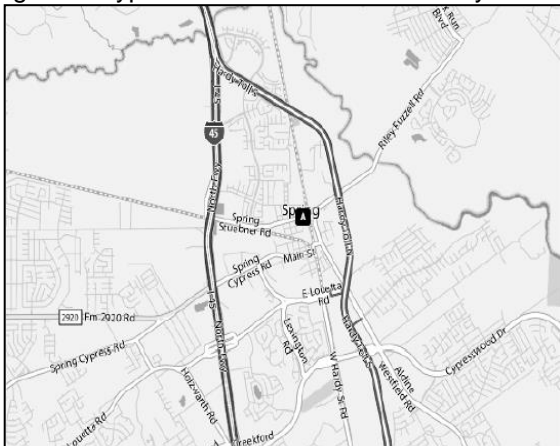
Take I-45 North. Take exit #60C/Sam Houston Tollway West onto the Tollway (toll applies). Take the Beltway 8/Frontage Road/Ella Blvd/Greens Crossing Blvd exit onto Beltway 8 (toll applies). Beltway 8 and North Sam Houston Parkway West are the same road and you will continue on them for about a mile. Bear right on Veterans Memorial Parkway/Stuebner Airline Drive. Turn Right on Cypresswood Drive. Immediately after the intersection of York Minster and Cypresswood, the museum is on the right in the Barbara Bush Library Complex. Park in the Harris County Parking Lot behind the Barbara Bush Library.

From San Antonio

Take I-10 East toward Houston/Victoria. Take Exit #756/Sam Houston Tollway North (toll applies). Take the Hollister Road (TX-249)/Bammel North Houston Road/Antoine Drive exit onto TX-249 North (toll applies). Take the ramp right for SR-249 North / Tomball Pkwy toward Antoine Drive/Bammel N Houston Rd / Hollister Road. Take the next ramp right for Tomball Pkwy / TX-249 North towards FM 1960. Turn right onto FM-1960 East. Bear right onto FM-1960 / FM 1960 Road West. Turn left onto Stuebner Airline Drive/Stuebner Airline Road. Turn Right onto Cypresswood Drive. Immediately after the intersection of York Minster and Cypresswood, the museum is on the right in the Barbara Bush Library Complex. Park in the Harris County Parking Lot behind the Barbara Bush Library.

From Fort Worth

Take I-35W South/US-81 South. Merge onto I-20 East toward Dallas. Take US-287 South toward Little Road/Waxahachie. Merge onto I-45 South toward Corsicana. Take exit #68/Louetta Road/Holzwarth Road. Turn Left on Kuykendahl Road. Turn right on Cypresswood Drive. Immediately after the intersection of York Minster and Cypresswood, the museum is on the right in the Barbara Bush Library Complex. Park in the Harris County Parking Lot behind the Barbara Bush Library.



in the Barbara Bush Library Complex. Park in the Harris County Parking Lot behind the Barbara Bush Library.